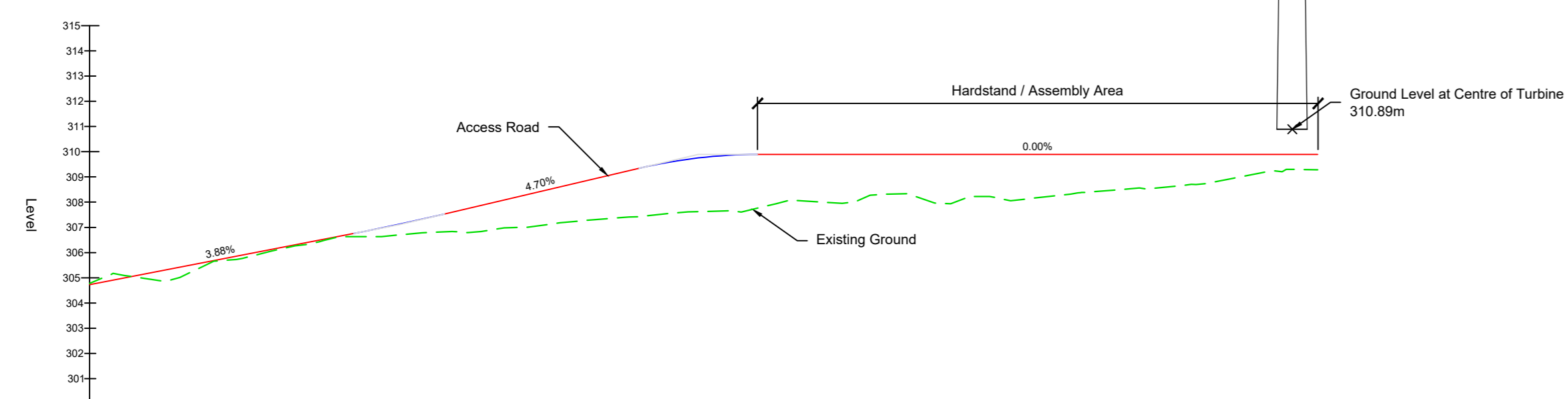





3D View Of Proposed Turbine T12

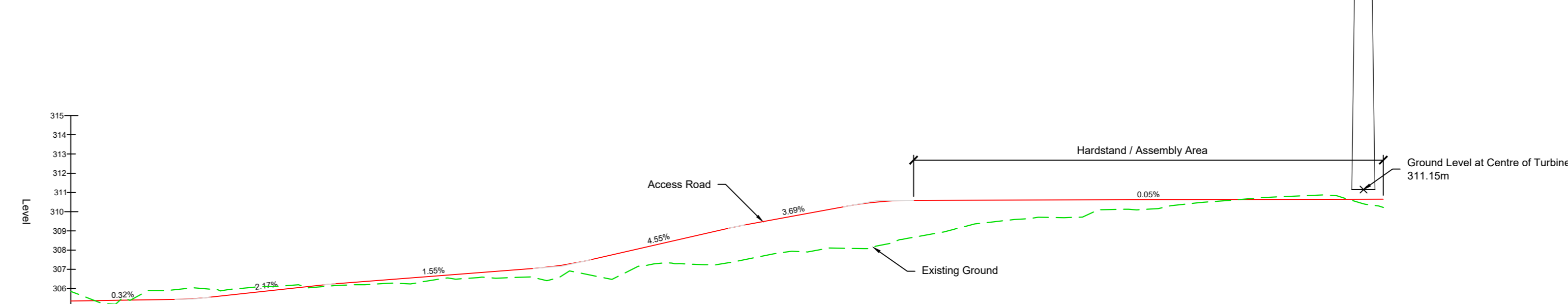


Chainage	Existing Levels	Proposed Levels	Level Difference
0+000	304.724	304.724	-0.000
0+100	305.113	305.025	-0.088
0+200	305.011	304.924	-0.087
0+300	304.885	304.824	-0.061
0+400	304.724	304.684	-0.040
0+500	304.524	304.484	-0.040
0+600	304.324	304.284	-0.040
0+700	304.124	304.084	-0.040
0+800	303.924	303.884	-0.040
0+900	303.724	303.684	-0.040
1+000	303.524	303.484	-0.040
1+100	303.324	303.284	-0.040
1+200	303.124	303.084	-0.040
1+300	302.924	302.884	-0.040
1+400	302.724	302.684	-0.040
1+500	302.524	302.484	-0.040
1+600	302.324	302.284	-0.040
1+700	302.124	302.084	-0.040
1+800	301.924	301.884	-0.040
1+900	301.724	301.684	-0.040
2+000	301.524	301.484	-0.040
2+100	301.324	301.284	-0.040
2+200	301.124	301.084	-0.040
2+300	300.924	300.884	-0.040
2+400	300.724	300.684	-0.040
2+500	300.524	300.484	-0.040
2+600	300.324	300.284	-0.040
2+700	300.124	300.084	-0.040
2+800	299.924	299.884	-0.040
2+900	299.724	299.684	-0.040
3+000	299.524	299.484	-0.040
3+100	299.324	299.284	-0.040
3+200	299.124	299.084	-0.040
3+300	298.924	298.884	-0.040
3+400	298.724	298.684	-0.040
3+500	298.524	298.484	-0.040
3+600	298.324	298.284	-0.040
3+700	298.124	298.084	-0.040
3+800	297.924	297.884	-0.040
3+900	297.724	297.684	-0.040
4+000	297.524	297.484	-0.040
4+100	297.324	297.284	-0.040
4+200	297.124	297.084	-0.040
4+300	296.924	296.884	-0.040
4+400	296.724	296.684	-0.040
4+500	296.524	296.484	-0.040
4+600	296.324	296.284	-0.040
4+700	296.124	296.084	-0.040
4+800	295.924	295.884	-0.040
4+900	295.724	295.684	-0.040
5+000	295.524	295.484	-0.040
5+100	295.324	295.284	-0.040
5+200	295.124	295.084	-0.040
5+300	294.924	294.884	-0.040
5+400	294.724	294.684	-0.040
5+500	294.524	294.484	-0.040
5+600	294.324	294.284	-0.040
5+700	294.124	294.084	-0.040
5+800	293.924	293.884	-0.040
5+900	293.724	293.684	-0.040
6+000	293.524	293.484	-0.040
6+100	293.324	293.284	-0.040
6+200	293.124	293.084	-0.040
6+300	292.924	292.884	-0.040
6+400	292.724	292.684	-0.040
6+500	292.524	292.484	-0.040
6+600	292.324	292.284	-0.040
6+700	292.124	292.084	-0.040
6+800	291.924	291.884	-0.040
6+900	291.724	291.684	-0.040
7+000	291.524	291.484	-0.040
7+100	291.324	291.284	-0.040
7+200	291.124	291.084	-0.040
7+300	290.924	290.884	-0.040
7+400	290.724	290.684	-0.040
7+500	290.524	290.484	-0.040
7+600	290.324	290.284	-0.040
7+700	290.124	290.084	-0.040
7+800	289.924	289.884	-0.040
7+900	289.724	289.684	-0.040
8+000	289.524	289.484	-0.040
8+100	289.324	289.284	-0.040
8+200	289.124	289.084	-0.040
8+300	288.924	288.884	-0.040
8+400	288.724	288.684	-0.040
8+500	288.524	288.484	-0.040
8+600	288.324	288.284	-0.040
8+700	288.124	288.084	-0.040
8+800	287.924	287.884	-0.040
8+900	287.724	287.684	-0.040
9+000	287.524	287.484	-0.040
9+100	287.324	287.284	-0.040
9+200	287.124	287.084	-0.040
9+300	286.924	286.884	-0.040
9+400	286.724	286.684	-0.040
9+500	286.524	286.484	-0.040
9+600	286.324	286.284	-0.040
9+700	286.124	286.084	-0.040
9+800	285.924	285.884	-0.040
9+900	285.724	285.684	-0.040
10+000	285.524	285.484	-0.040

ROAD TO T12 - LONGSECTION
SCALE: H 1:500,V 1:100, DATUM: 300.000




3D View Of Proposed Turbine T14



Chainage	Existing Levels	Proposed Levels	Level Difference
0+000	305.254	305.254	-0.000
0+100	305.154	305.054	-0.100
0+200	305.054	304.954	-0.100
0+300	304.954	304.854	-0.100
0+400	304.854	304.754	-0.100
0+500	304.754	304.654	-0.100
0+600	304.654	304.554	-0.100
0+700	304.554	304.454	-0.100
0+800	304.454	304.354	-0.100
0+900	304.354	304.254	-0.100
1+000	304.254	304.154	-0.100
1+100	304.154	304.054	-0.100
1+200	304.054	303.954	-0.100
1+300	303.954	303.854	-0.100
1+400	303.854	303.754	-0.100
1+500	303.754	303.654	-0.100
1+600	303.654	303.554	-0.100
1+700	303.554	303.454	-0.100
1+800	303.454	303.354	-0.100
1+900	303.354	303.254	-0.100
2+000	303.254	303.154	-0.100
2+100	303.154	303.054	-0.100
2+200	303.054	302.954	-0.100
2+300	302.954	302.854	-0.100
2+400	302.854	302.754	-0.100
2+500	302.754	302.654	-0.100
2+600	302.654	302.554	-0.100
2+700	302.554	302.454	-0.100
2+800	302.454	302.354	-0.100
2+900	302.354	302.254	-0.100
3+000	302.254	302.154	-0.100
3+100	302.154	302.054	-0.100
3+200	302.054	301.954	-0.100
3+300	301.954	301.854	-0.100
3+400	301.854	301.754	-0.100
3+500	301.754	301.654	-0.100
3+600	301.654	301.554	-0.100
3+700	301.554	301.454	-0.100
3+800	301.454	301.354	-0.100
3+900	301.354	301.254	-0.100
4+000	301.254	301.154	-0.100
4+100	301.154	301.054	-0.100
4+200	301.054	300.954	-0.100
4+300	300.954	300.854	-0.100
4+400	300.854	300.754	-0.100
4+500	300.754	300.654	-0.100
4+600	300.654	300.554	-0.100
4+700	300.554	300.454	-0.100
4+800	300.454	300.354	-0.100
4+900	300.354	300.254	-0.100
5+000	300.254	300.154	-0.100
5+100	300.154	300.054	-0.100
5+200	300.054	299.954	-0.100
5+300	299.954	299.854	-0.100
5+400	299.854	299.754	-0.100
5+500	299.754	299.654	-0.100
5+600	299.654	299.554	-0.100
5+700	299.554	299.454	-0.100
5+800	299.454	299.354	-0.100
5+900	299.354	299.254	-0.100
6+000	299.254	299.154	-0.100
6+100	299.154	299.054	-0.100
6+200	299.054	298.954	-0.100
6+300	298.954	298.854	-0.100
6+400	298.854	298.754	-0.100
6+500	298.754	298.654	-0.100
6+600	298.654	298.554	-0.100
6+700	298.554	298.454	-0.100
6+800	298.454	298.354	-0.100
6+900	298.354	298.254	-0.100
7+000	298.254	298.154	-0.100
7+100	298.154	298.054	-0.100
7+200	298.054	297.954	-0.100
7+300	297.954	297.854	-0.100
7+400	297.854	297.754	-0.100
7+500	297.754	297.654	-0.100
7+600	297.654	297.554	-0.100
7+700	297.554	297.454	-0.100
7+800	297.454	297.354	-0.100
7+900	297.354	297.254	-0.100
8+000	297.254	297.154	-0.100
8+100	297.154	297.054	-0.100
8+200	297.054	296.954	-0.100
8+300	296.954	296.854	-0.100
8+400	296.854	296.754	-0.100
8+500	296.754	296.654	-0.100
8+600	296.654	296.554	-0.100
8+700	296.554	296.454	-0.100
8+800	296.454	296.354	-0.100
8+900	296.354	296.254	-0.100
9+000	296.254	296.154	-0.100
9+100	296.154	296.054	-0.100
9+200	296.054	295.954	-0.100
9+300	295.954	295.854	-0.100
9+400	295.854	295.754	-0.100
9+500	295.754	295.654	-0.100
9+600	295.654	295.554	-0.100
9+700	295.554	295.454	-0.100
9+800	295.454	295.354	-0.100
9+900	295.354	295.254	-0.100
10+000	295.254	295.154	-0.100

ROAD TO T14 - LONGSECTION
SCALE: H 1:500,V 1:100, DATUM: 305.000



Chainage	Existing Levels	Proposed Levels	Level Difference
0+000	282.474	282.474	-0.000
0+100	282.374	282.274	-0.100
0+200	282.274	282.174	-0.100
0+300	282.174	282.074	-0.100
0+400	282.074	281.974	-0.100
0+500	281.974	281.874	-0.100
0+600	281.874	281.774	-0.100
0+700	281.774	281.674	-0.100
0+800	281.674	281.574	-0.100
0+900	281.574	281.474	-0.100
1+000	281.474	281.374	-0.100
1+100	281.374	281.274	-0.100
1+200	281.274	281.174	-0.100
1+300	281.174	281.074	-0.100
1+400	281.074	280.974	-0.100
1+500	280.974	280.874	-0.100
1+600	280.874	280.774	-0.100
1+700	280.774	280.674	-0.100
1+800	280.674	280.574	-0.100
1+900	280.574	280.474	-0.100
2+000	280.474	280.374	-0.100
2+100	280.374	280.274	-0.100
2+200	280.274	280.174	-0.100
2+300	280.174	280.074	-0.100
2+400	280.074	279.974	-0.100
2+500	279.974	279.874	-0.100
2+600	279.874	279.774	-0.100
2+700	279.774	279.674	-0.100
2+800	279.674	279.574	-0.100
2+900	279.574	279.474	-0.100
3+000	279.474	279.374	-0.100
3+100	279.374	279.274	-0.100
3+200	279.274	279.174	-0.100